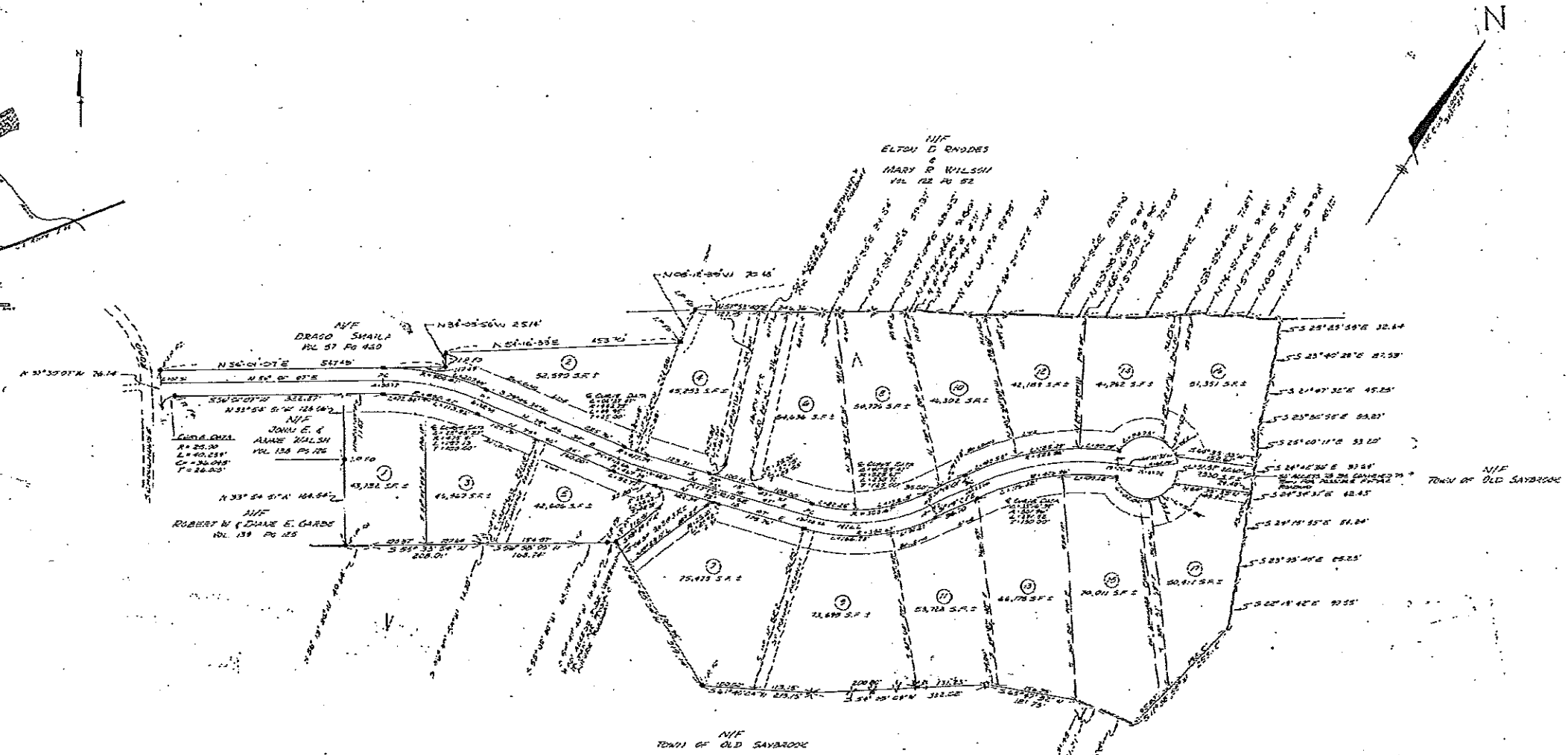
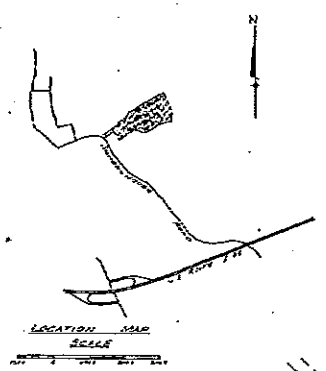



1154



PLANNING COMMISSION
 CHAIRMAN: [Signature]
 MEMBERS: [Signatures]
 DATE: 12/21



MADEWELL & SMITH
 CIVIL ENGINEERS
 100 N. MAIN ST.
 OLD SAYBROOK, CT 06454



ANGUS L. McDONALD
 CIVIL ENGINEER
 100 N. MAIN ST.
 OLD SAYBROOK, CT 06454

OFFICE OF THE TOWN CLERK,
 OLD SAYBROOK, CT.
 MAP NO. 1267, D. 1267-1-22
 RECEIVED AND FILED February 14, 1974
 ATTEST: [Signature] TOWN CLERK

FINAL PLAN
KITTERIDGE HILL
 SUBDIVISION OF LAND OF
 GEORGE J. BESSONI
 SCHOOLHOUSE ROAD
 OLD SAYBROOK, CONNECTICUT
 DATE, NOV. 7, 1973 SCALE 1" = 100'

ANGUS L. McDONALD
 LAND SURVEY CONSULTANT, P.C.
 OLD SAYBROOK, CONNECTICUT

SHEET OF JOB NO. 7226C

